

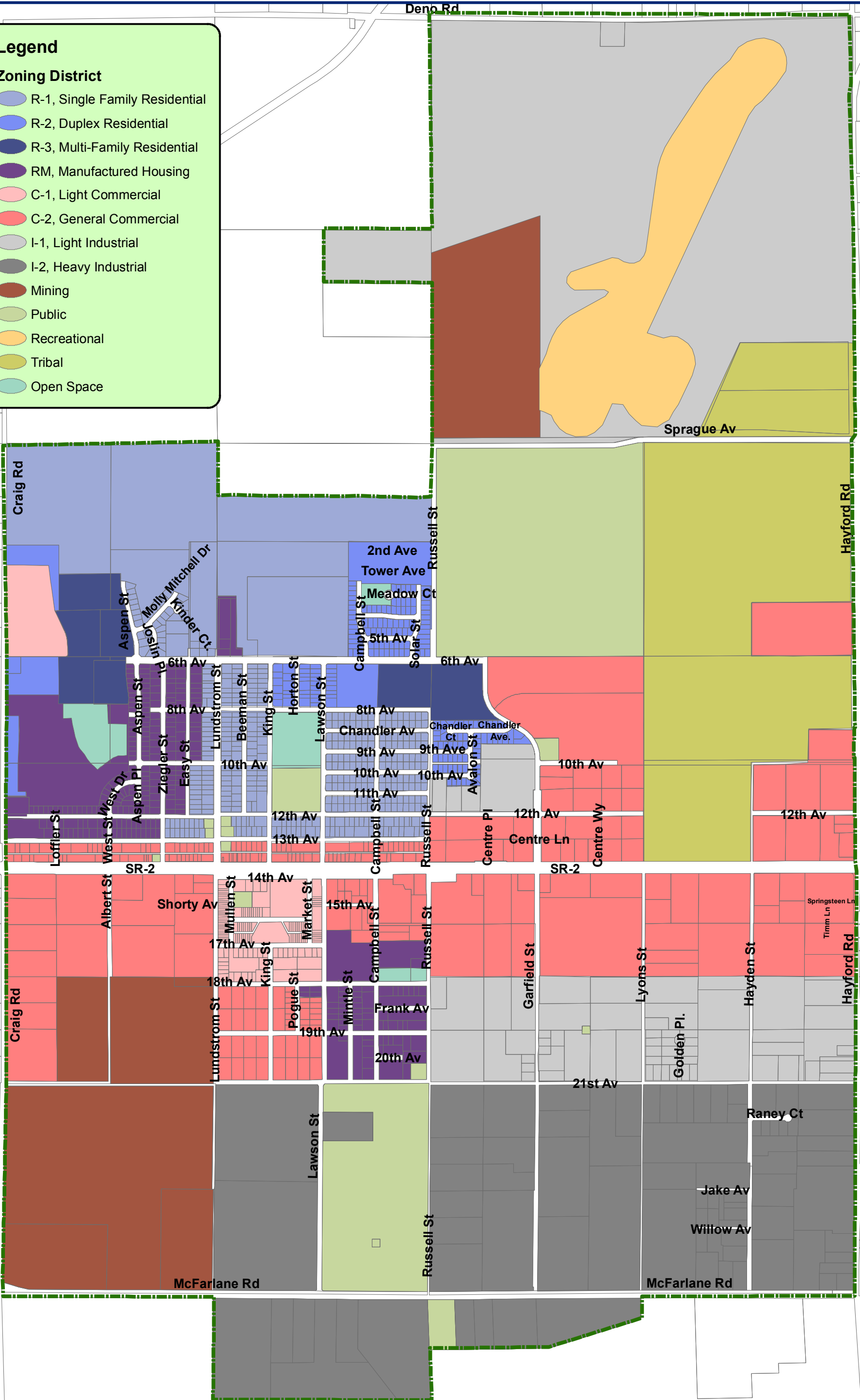


Legend

Zoning District

-  R-1, Single Family Residential
-  R-2, Duplex Residential
-  R-3, Multi-Family Residential
-  RM, Manufactured Housing
-  C-1, Light Commercial
-  C-2, General Commercial
-  I-1, Light Industrial
-  I-2, Heavy Industrial
-  Mining
-  Public
-  Recreational
-  Tribal
-  Open Space



City of Airway Heights

Zoning Map

Approved June 18, 2007
Ordinance C-653

Information displayed on this map was compiled from various sources and may not have been verified and should not be used to determine actual boundaries. This information should be used for planning purposes only

Source: Airway Heights GIS