


















**Legend**

- R-1, Single-Family Res. 
- R-2, Duplex Res. 
- R-3, Multi-Family Res. 
- RM, Manufactured Housing 
- C-1, Light Commercial 
- C-2, General Commercial 
- I-1, Light Industrial 
- I-2, Heavy Industrial 
- Public 
- Recreation 
- Tribal 
- Open Space 
- FAFB APZ 
- Current City Boundary 
- Annexation Area 



  
 N

September, 2011

**City of Airway Heights**  
**Proposed East**  
**Annexation Zoning**  
 Source: Airway Heights GIS

Information displayed on this map was compiled from various sources and may not have been verified and should not be used to determine actual boundaries. This information should be used for planning purposes only